

Email larry41871@gmail.com to get on the sign up sheet for the trip

Sonoran Desert Corvettes



THIS ADVENTURE IS A THREE-DAY JOURNEY THAT WINDS FROM TUCSON TO THE CHARMING, OLD-WEST TOWN OF OATMAN AND BACK. A KEY HIGHLIGHT OF THE TRIP IS THE FOCUS ON MEANDERING THROUGH SCENIC BACKROADS, AVOIDING THE MONOTONY OF INTERSTATE HIGHWAYS WHEREVER POSSIBLE. TO ENSURE THE EXPERIENCE REMAINS INVIGORATING AND ENJOYABLE, WE'VE BUILT IN REGULAR STOPS TO STRETCH, EXPLORE, AND SAVOR THE UNIQUE CHARACTER OF EACH DESTINATION.

THE ITINERARY INCLUDES TWO OVERNIGHT STAYS: THE FIRST IN THE QUIANT, COWBOY-THEMED TOWN OF WICKENBURG AND THE SECOND IN THE HISTORIC, ALPINE TOWN OF WILLIAMS, THE 'GATEWAY TO THE GRAND CANYON.' TO MAKE PLANNING A BREEZE, HYPERLINKS ARE EMBEDDED FOR EASY ACCESS TO THE RESERVATION PAGES OF RECOMMENDED HOTELS. ADDITIONALLY, THE MAPS PROVIDED IN THIS ITINERARY ARE INTERACTIVE, ALLOWING YOU TO UPLOAD THEM DIRECTLY TO YOUR PHONE FOR SEAMLESS NAVIGATION.

SUMMER ROAD TRIP

TUCSON TO OATMAN ARIZONA

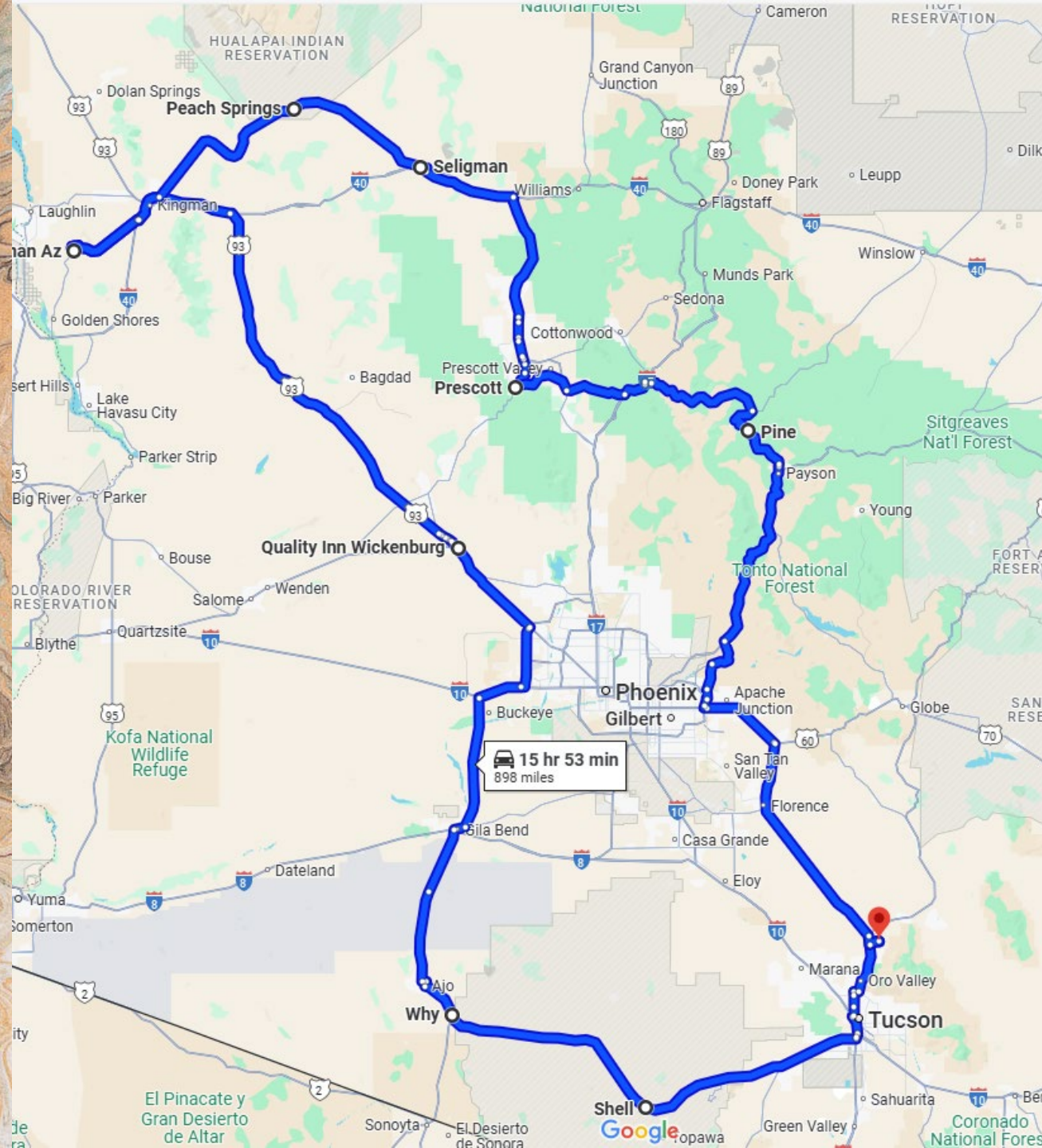
JUNE 23-25, 2025

Sonoran Desert Corvettes Three Day Route

SUMMER ROAD TRIP

TUCSON TO OATMAN ARIZONA

JUNE 23RD, THRU 25TH 2025

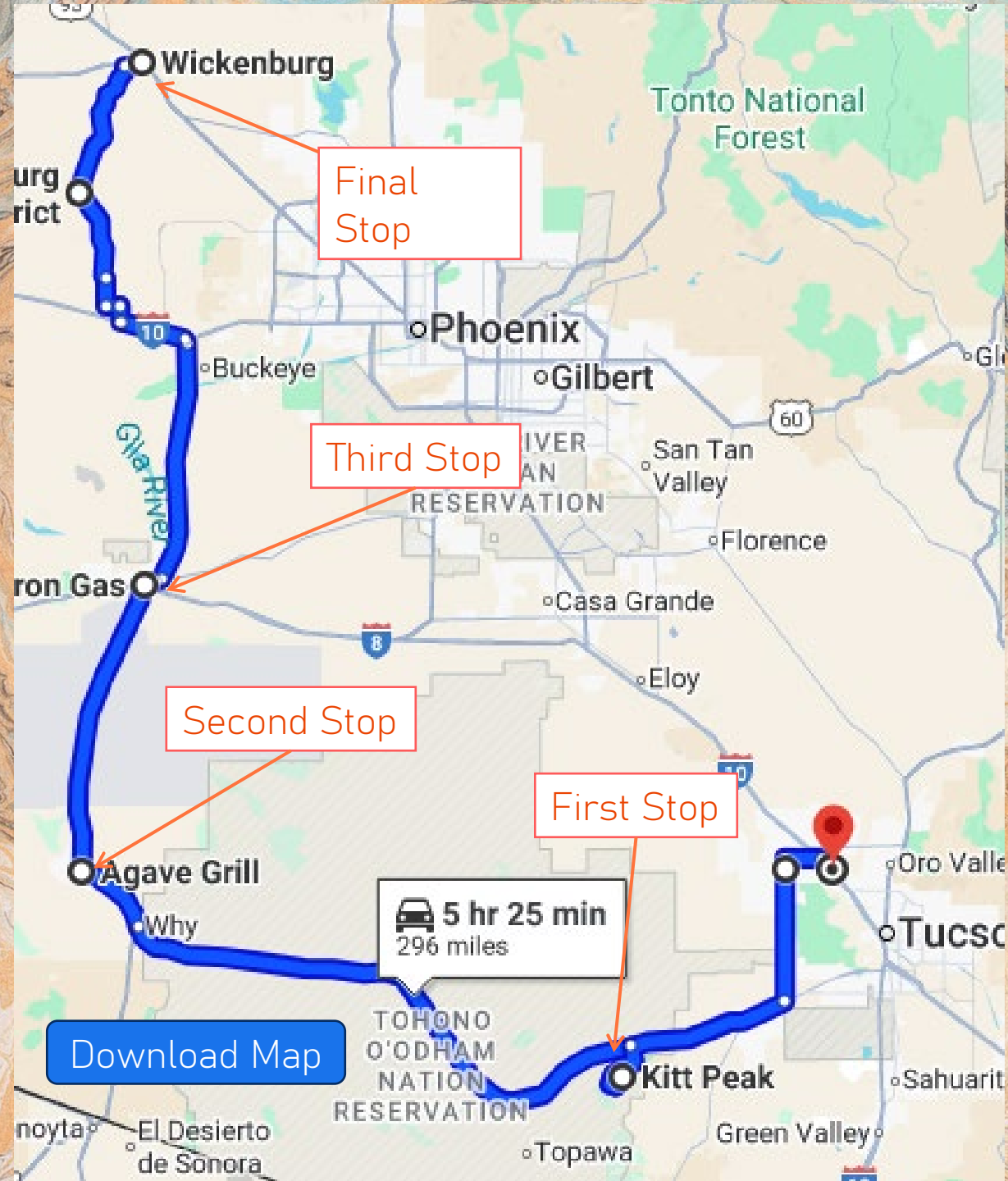


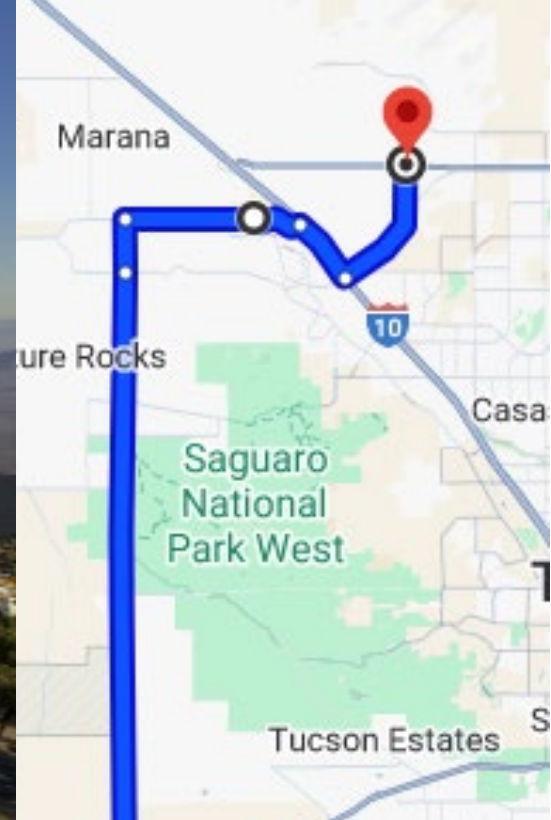
Sonoran Desert Corvettes Day One

SUMMER ROAD TRIP

TUCSON TO OATMAN ARIZONA

JUNE 23, 2025



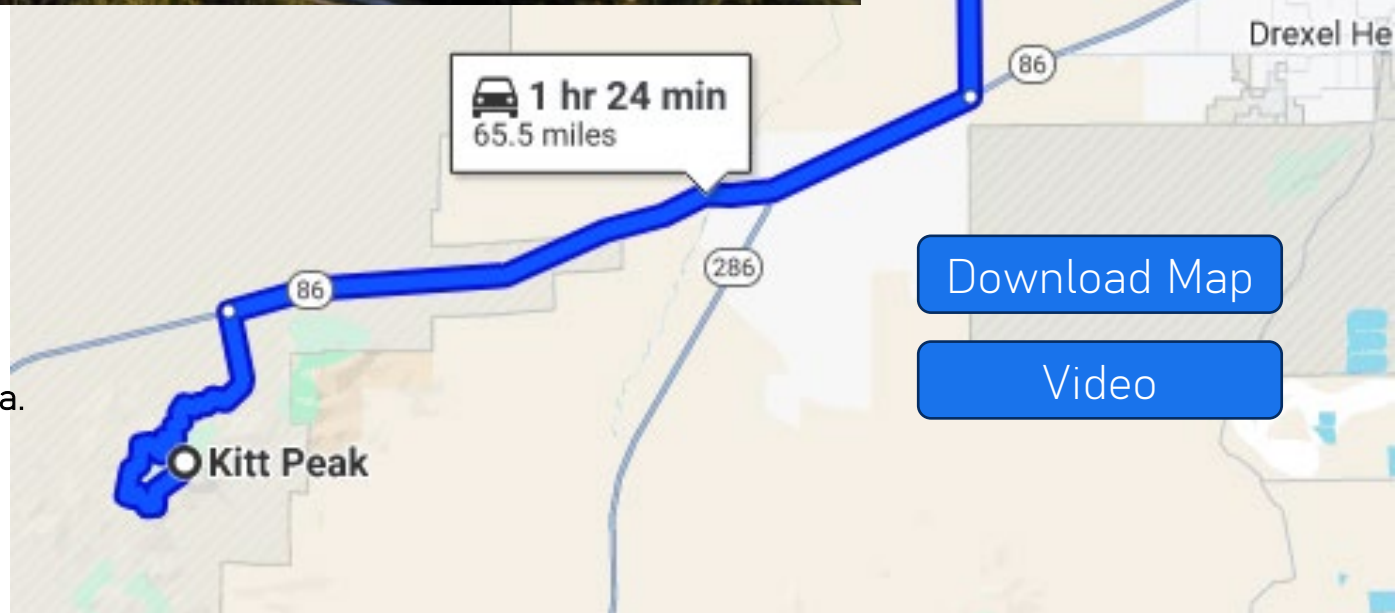


Day 1 First stop Kitt Peak
Meet up at the Gas station W Tangerine Rd and Twin Peaks Rd
Speedway, 12030 N Dove Mountain Blvd, Marana, AZ 85658
8:00AM

Leave Station at 8:30 AM
Arrive at Kitt Peak by 10:00 AM

Kitt Peak is known to be one of the best viewpoints in Southern Arizona.
Restrooms are available on site.

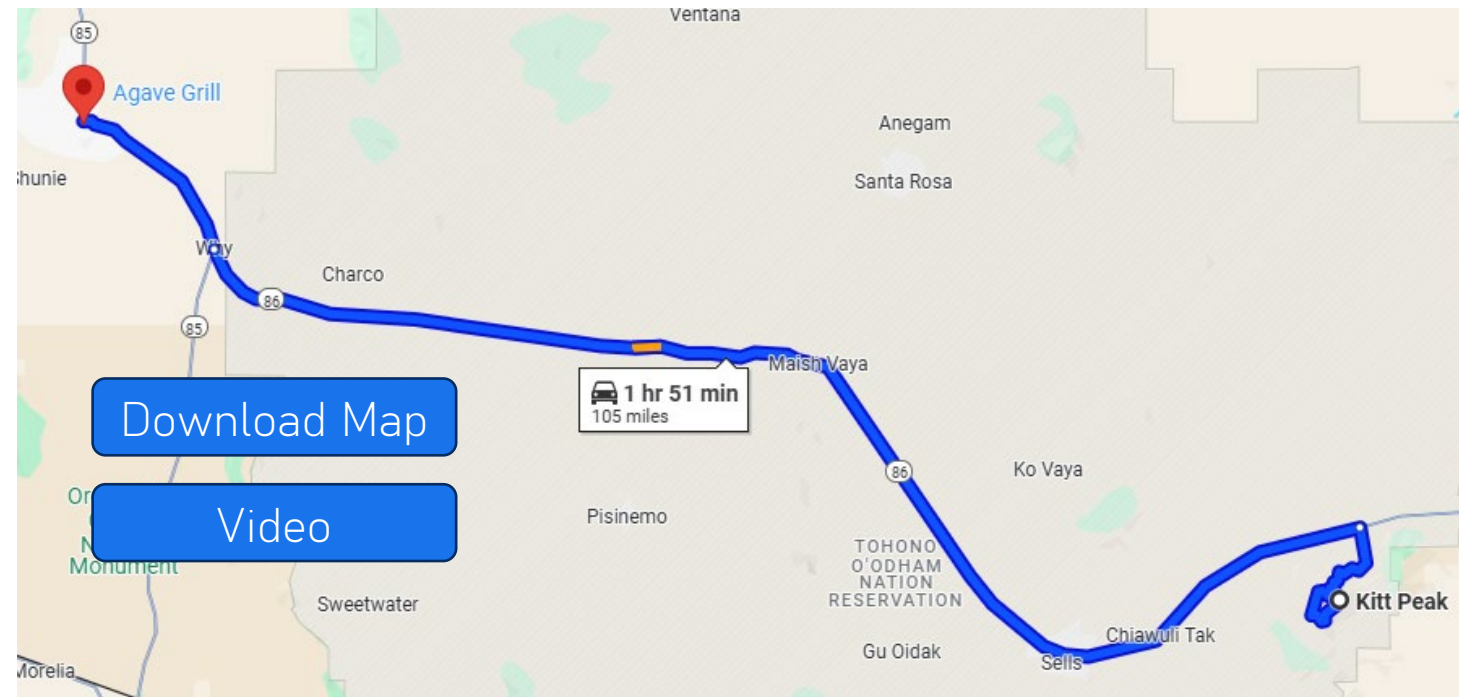
11:00 Start back down the twisty road to the
to our next stop, Agave Grill in AJO



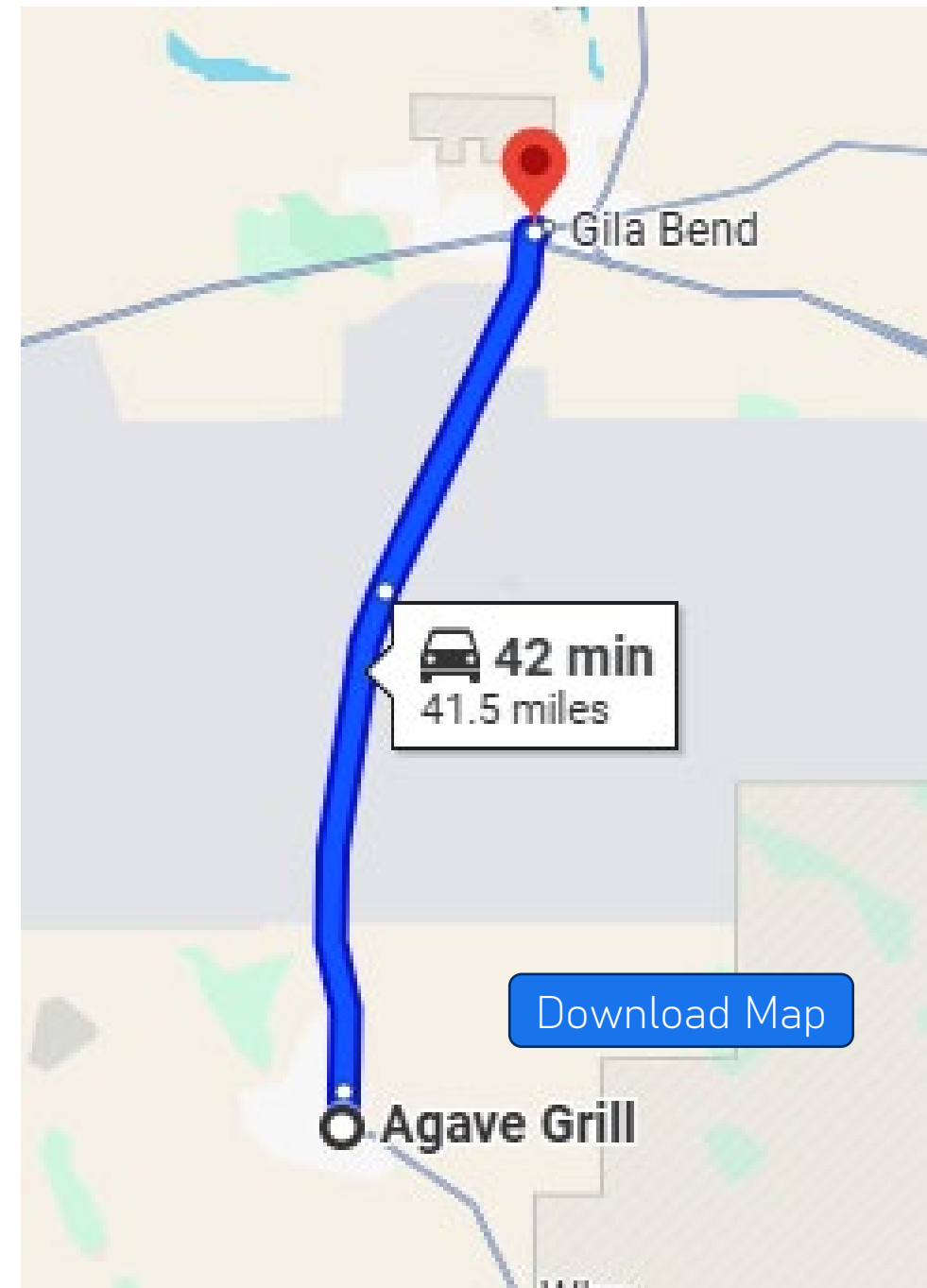
- **Day 1 Second stop** Agave Grill
Arrive at Agave Grill by 1:00 PM

Lunch Time and stretch our legs
Restrooms are available on site.

2:00 PM Head for Chevron Pit Stop



-
- **Day 1 Third stop** Chevron Gas Station
Leave at Agave Grill by 2:00 PM
Pit Stop after lunch
Restrooms are available on site.
Arrive at Chevron 2:45 PM
3:00 PM Head for Wickenburg



1. Day 1 Forth and Final stop Wickenburg AZ
2. Leave at Chevron Gas Station by 3:00 PM
3. Arrive at Hotel of by Approximately 4:30 PM
4. Freshen up and get ready for dinner
5. Meet at El Rancharo Restaurant Restaurant at 6:00 PM




Cobblestone Hotel & Suites - Wickenburg
 Wickenburg · [Show on map](#) · 0.5 miles from downtown


Queen Room with Two Queen Beds
 2 queen beds

1 night, 2 adults
\$149

✓ Free cancellation
 ✓ No prepayment needed – pay at the property

Excellent 8.8
 36 reviews

Hotel



Super 8 by Wyndham Wickenburg AZ
 Wickenburg · [Show on map](#) · 0.8 miles from downtown

Queen Room - Non-Smoking
 1 queen bed

1 night, 2 adults
\$111

Breakfast included

Very Good 8.4
 370 reviews

Hotel



Los Viajeros Inn
 Wickenburg · [Show on map](#) · 1 miles from downtown

King Room
 1 king bed

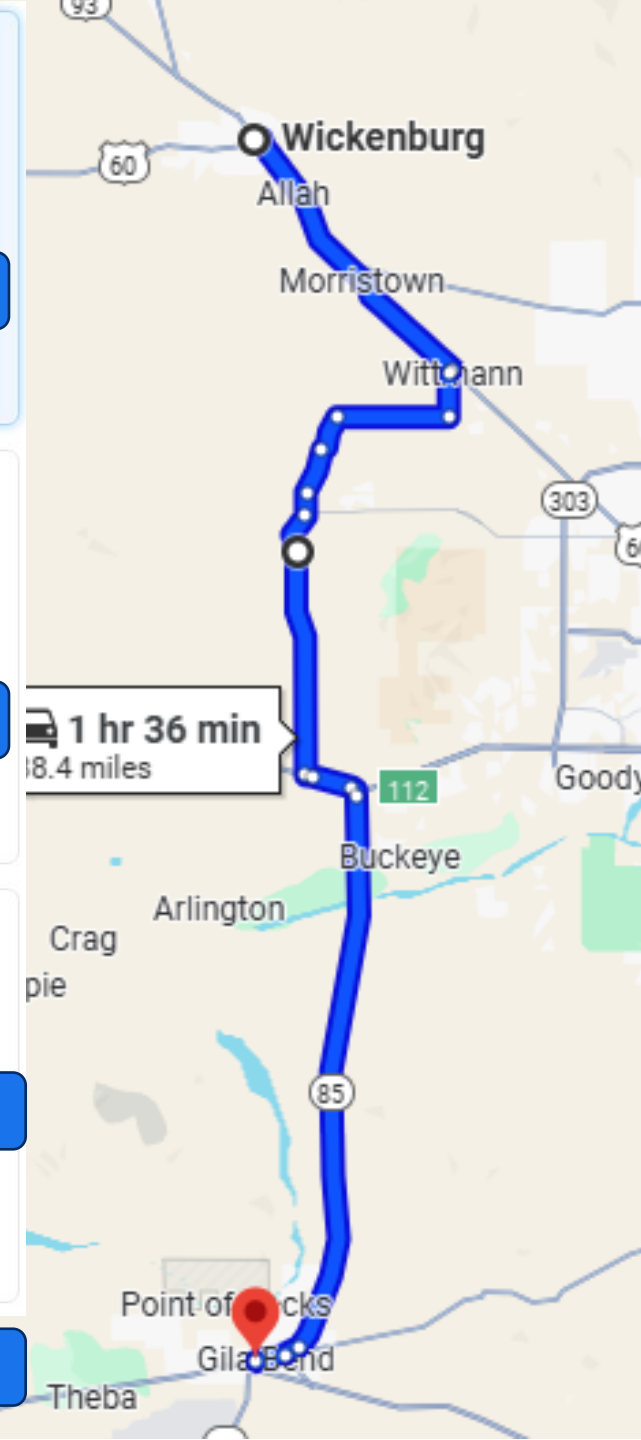
1 night, 2 adults
~~\$\$\$~~ **\$124**

Breakfast included

Excellent 8.9
 325 reviews

Hotel

Download Map



Email larry41871@gmail.com to get on the sign up sheet for the trip

Sonoran Desert Corvettes Day Two

SUMMER ROAD TRIP

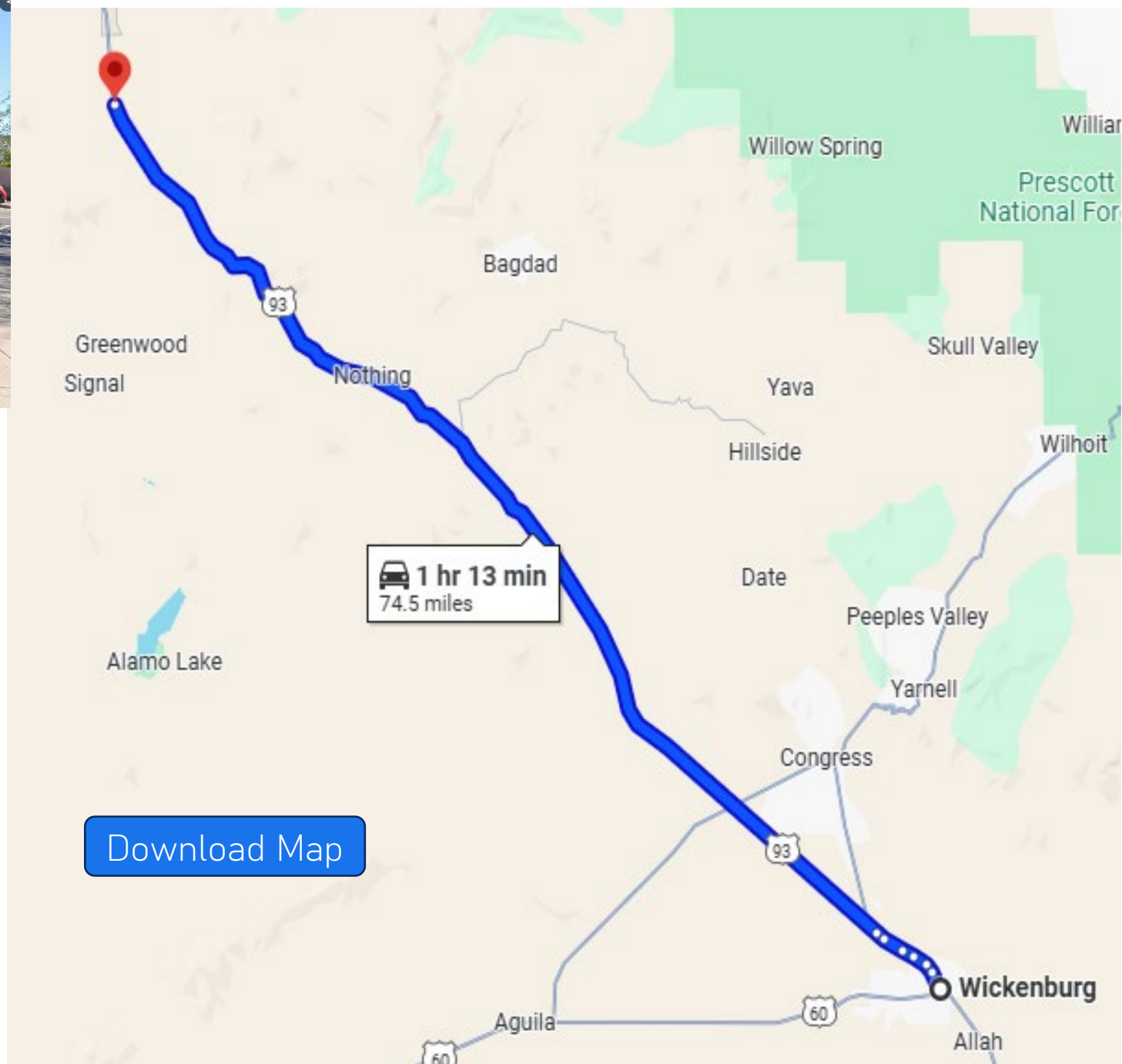
TUCSON TO OATMAN ARIZONA

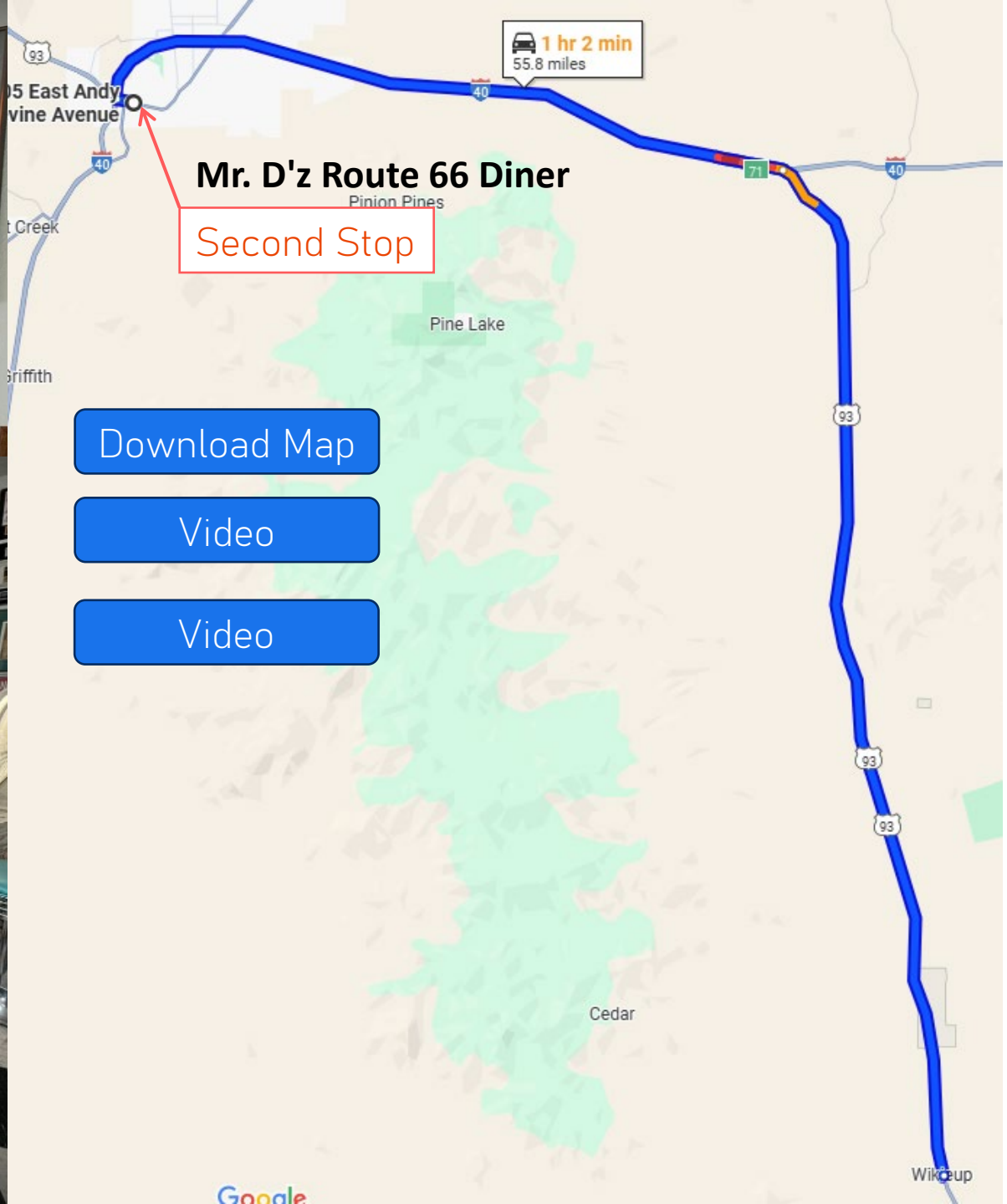
JUNE 24, 2025





Day 2
Meet up at the Parking lot behind the Spur Restaurant
149 E Apache ST 8:00AM
Leave parking lot at 8:30 AM
First stop Chevron Station
Arrive at 9:45 AM
Restrooms are available on site.
10:15 Start back down the road to our next stop,
Lunch in Kingman AZ



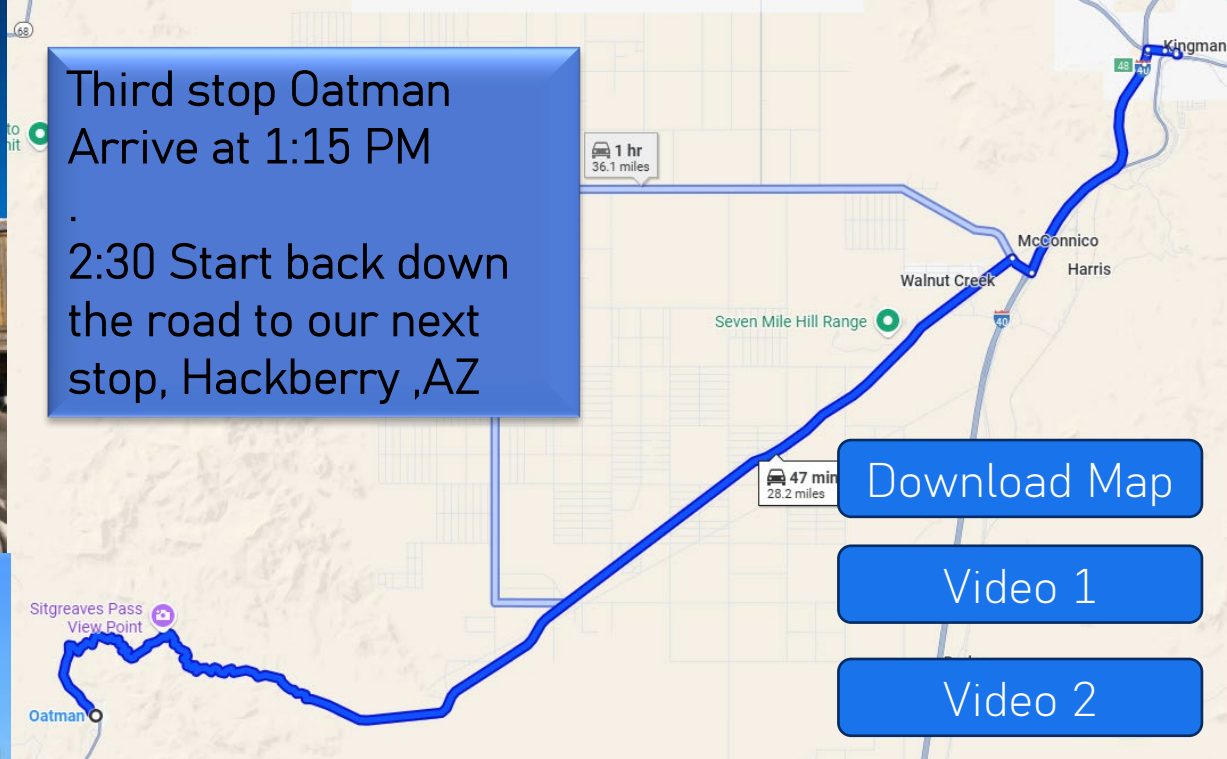


Second stop
Mr. D's Route 66 Diner

Arrive at 11:15 PM
. Restrooms are available on site.
12:30 Start back down the road to our next stop, Oatman, AZ



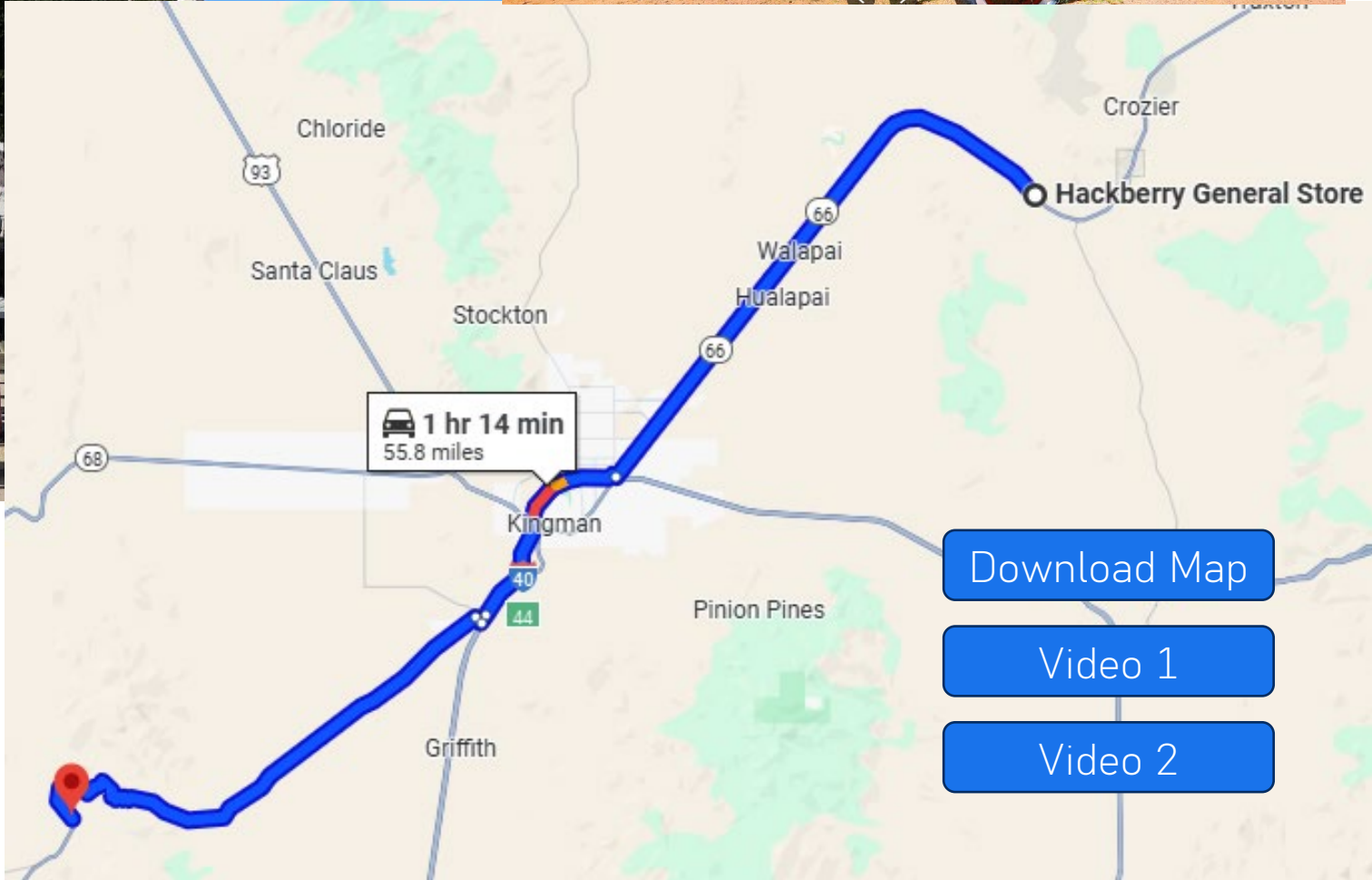
Third stop Oatman
Arrive at 1:15 PM
2:30 Start back down
the road to our next
stop, Hackberry ,AZ





Forth stop Hackberry General Store
Arrive at 3:45 PM

4:15 Start back down the road to our
last stop, Williams ,AZ



Download Map

Video 1

Video 2



Final stop Day 2 Williams
Arrive at 6:00 PM


Meet for Dinner at 7:00 PM
Grand Canyon Brewing Company

Grand Canyon Brewing Company

301 North 7th St, Williams, AZ 86046-1906



Breakfast included



Holiday Inn Express & Suites Williams by IHG

Good 7.9
451 reviews

Williams · [Show on map](#) · 0.4 miles from downtown

Standard Room with Two Queen Beds
2 queen beds

1 night, 2 adults
\$142

Breakfast included


✓ Free cancellation

✓ No prepayment needed – pay at the property

Only 6 rooms left at this price on our site

Hotel

Breakfast included



Hampton Inn By Hilton Williams

Excellent 8.9
825 reviews

Williams · [Show on map](#) · 0.6 miles from downtown

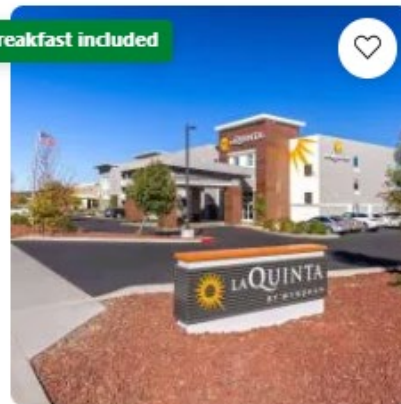
King Room with Microwave and Fridge
1 king bed

1 night, 2 adults
\$148

Breakfast included

Hotel

Breakfast included



La Quinta by Wyndham Williams-Grand Canyon Area

Very Good 8.5
1,470 reviews

Williams · [Show on map](#) · 0.4 miles from downtown

Queen Room with Two Queen Beds - Non-Smoking
2 queen beds

1 night, 2 adults
\$157

Breakfast included

✓ Free cancellation

✓ No prepayment needed – pay at the property

Only 2 rooms left at this price on our site

Hotel

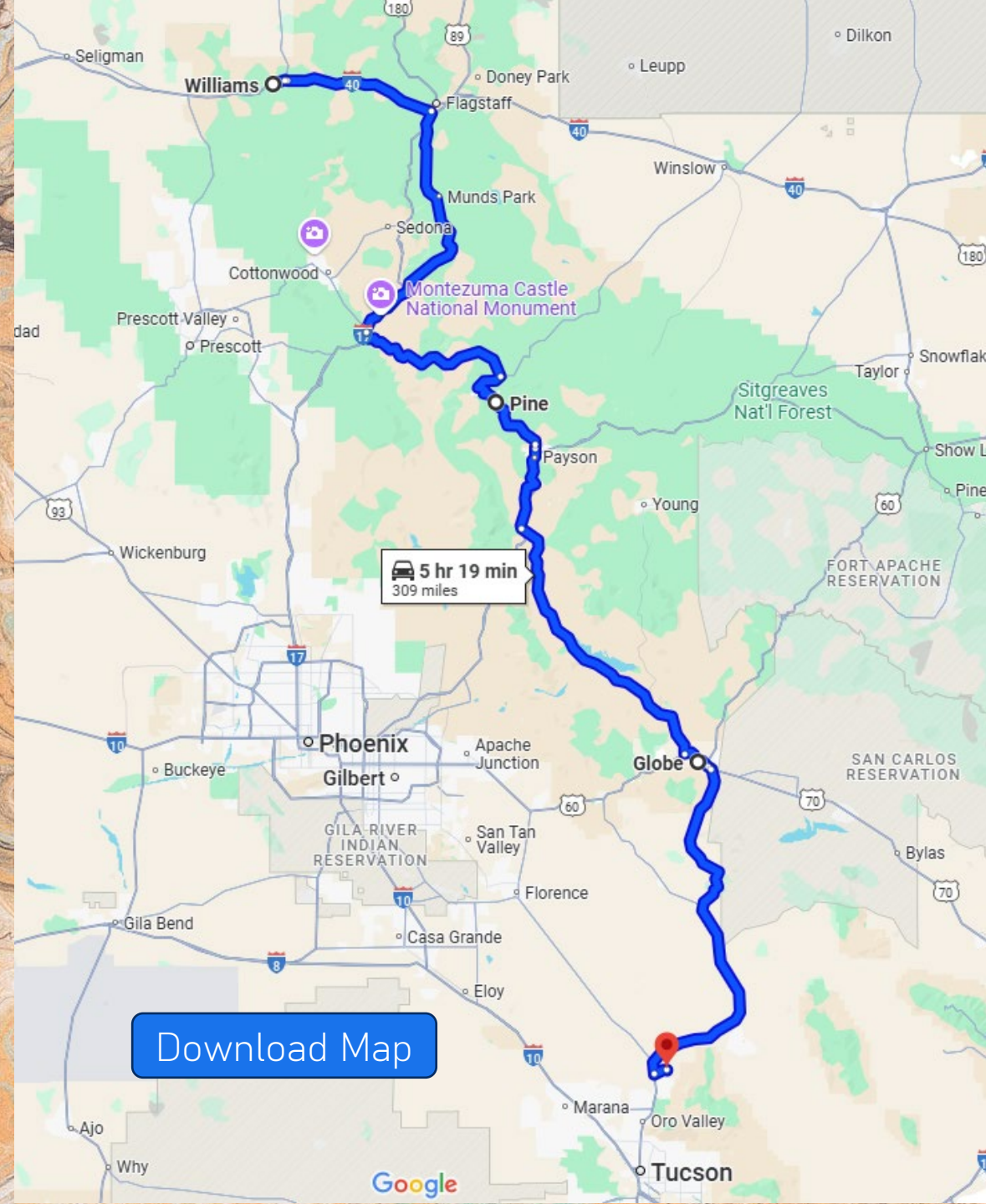
Sonoran Desert Corvettes Back Roads Day Three

SUMMER ROAD TRIP

TUCSON TO OATMAN ARIZONA

JUNE 25, 2025

Email larry41871@gmail.com to get on the sign up sheet for the trip



[Download Map](#)

Google

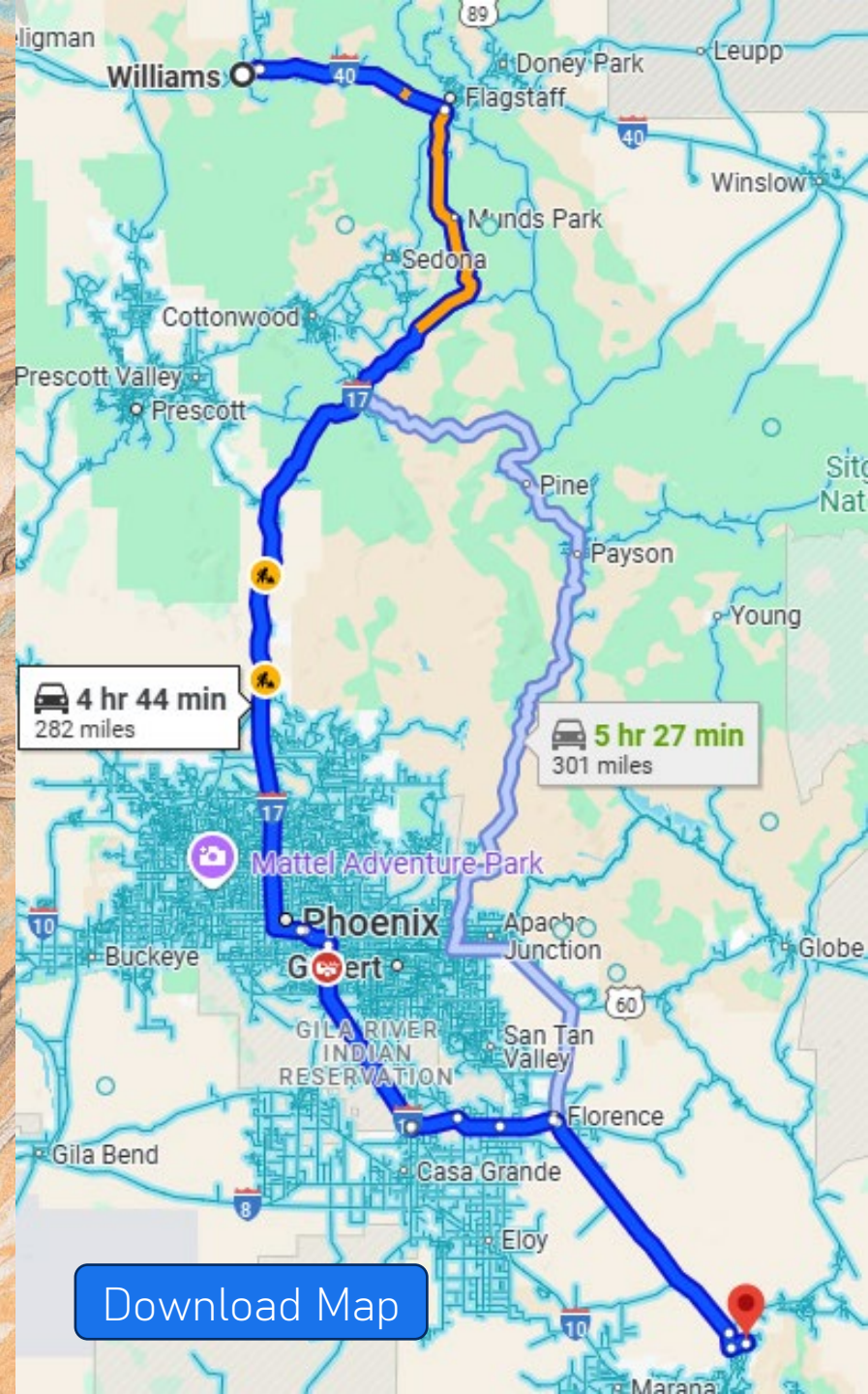
Sonoran Desert Corvettes Expedited Route Day Three

Email larry41871@gmail.com to get on the sign up sheet for the trip

SUMMER ROAD TRIP

TUCSON TO OATMAN ARIZONA

JUNE 25, 2025



Map Hyperlinks

- Day 1 Start Gas Station to Kitt Peak <https://maps.app.goo.gl/9LHKaoXmiiouUr3f7>
- Day 1 Second Stop Agave Grill <https://maps.app.goo.gl/ahPcvT33bHHHf198A>
- Day 1 Third Stop Chevron Station <https://maps.app.goo.gl/Mtu5vvVzTJwfpppn8>
- Day 1 Final Stop Wickenburg <https://maps.app.goo.gl/j3HZXZPgysCxXo969>
- Day 1 Complete Route QT to Wickenburg <https://maps.app.goo.gl/PM2ZU1wQxiLFw2py8>
- Day 2 First Stop Wickenburg to Chevron Station <https://maps.app.goo.gl/KM8n9cjEUZfPpTWVA>
- Day 2 Second Stop Mr. D'z Route 66 Diner <https://maps.app.goo.gl/727ub7WdFCh8gg8n7>
- Day 2 Third Stop Diner to Oatman AZ <https://maps.app.goo.gl/rJ5z7brwUJgQW7sFA>
- Day 2 Forth Stop Oatman to Hackberry ,AZ <https://maps.app.goo.gl/MX8e7RAXi86444zS8>
- Day 2 Final Stop Hackberry to Williams <https://maps.app.goo.gl/KbiYcDBFh2rnqKf98>
- Day 2 Complete Route Wickenburg to Williams <https://maps.app.goo.gl/LyRvi775Sn8odLRQ6>
- Day 3 Expedited Route to Starting Point <https://maps.app.goo.gl/4VzNkr8NdWfavNgq6>
- Day 3 Back Road Route to Starting Point <https://maps.app.goo.gl/1hrGVbU7TBQtbjcC8>

Hotel Hyperlinks

Wickenburg Hotels

Williams Hotels

Hampton Inn By Hilton Williams

[Hampton Inn By Hilton Williams, Williams \(updated prices 2025\)](#)

La Quinta Williams-Grand Canyon Area

[La Quinta by Wyndham Williams-Grand Canyon Area, Williams \(updated prices 2025\)](#)

Holiday Inn Express & Suites Williams by IHG

[Holiday Inn Express & Suites Williams by IHG, Williams \(updated prices 2025\)](#)

Video Hyperlinks

[WHAT TO SEE IN AJO, ARIZONA](#)

12 1/2 minutes

[Hidden History Along Route 66's Steepest Section - Crossing Sitgreaves Pass](#)

12 minutes

[Exploring Oatman, Arizona. A Town Born of Gold](#)

10 minutes

[The Beautiful Kitt Peak Highway 4k | Arizona Drives](#)

22 minutes | suggest fast forward to 11 minutes

[Mr. D'z Route 66 Diner](#)

10 minutes

[Route 66 Hackberry General Store | An Adventure on Motorcycles | 2LaneLife](#)

15 minutes